



**Scottish Borders  
LAUDER to OXTON  
Core Path 23**

**NOTICE TO EXEMPT  
ACCESS RIGHTS FOR  
HEALTH AND SAFETY**

**16th February 2026 to  
end April 2026**

**Legend**



**AREA OF PATH CLOSURE**



Managed Path  
(Local Community)



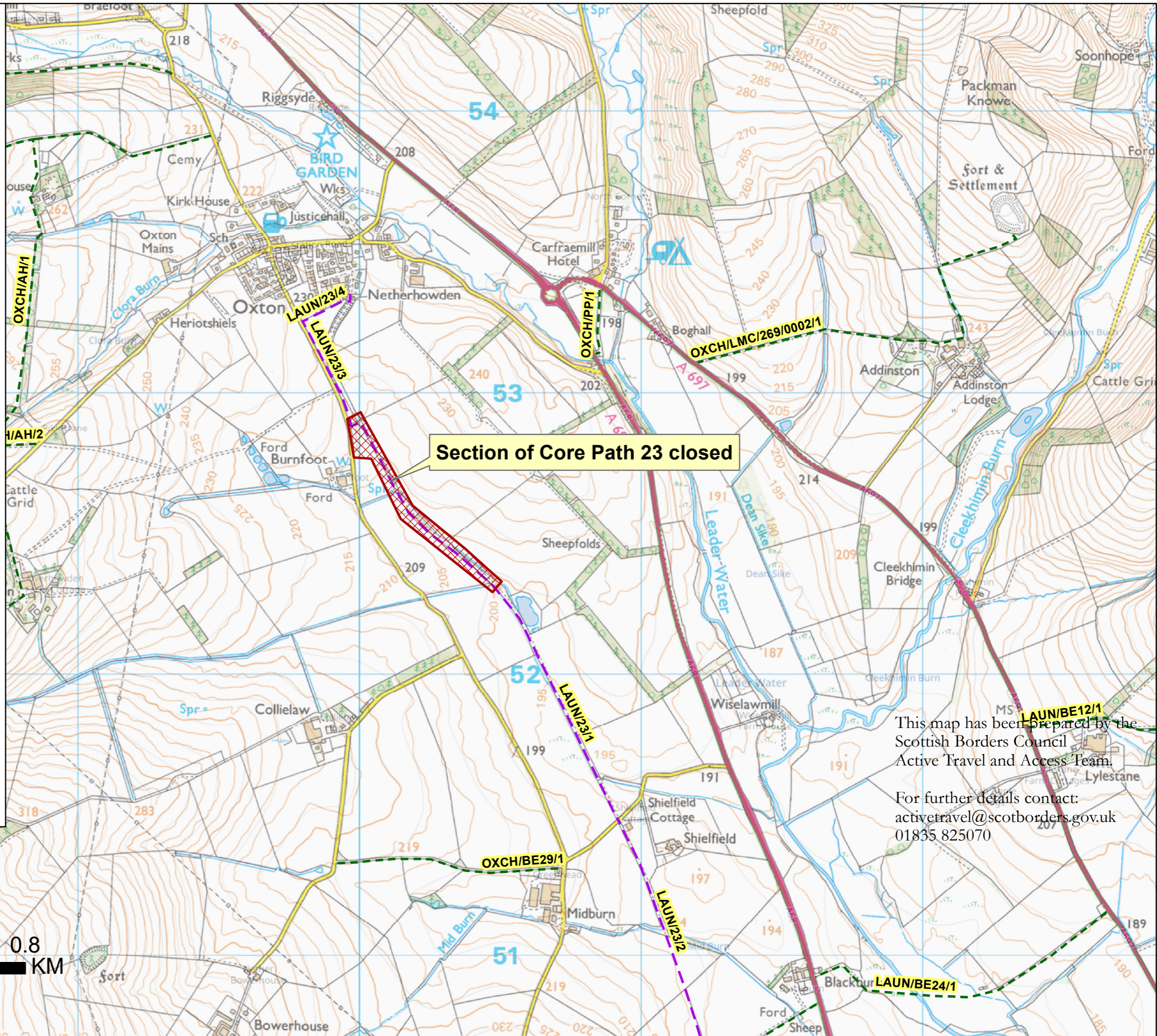
Managed Path SBC  
(Core Path,  
Promoted Route;  
Aspirational Core Path)



Other (Right of Way;  
Permissive/ Customary  
Path;  
Longer-term Aspirational Path)

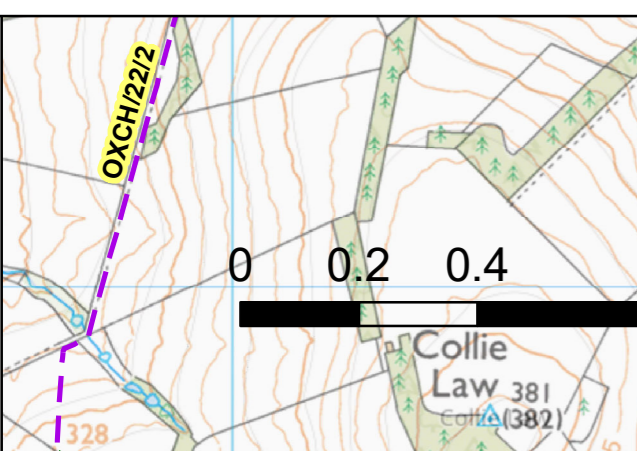


Path Link on SBC Adopted  
Road(No Pavement)  
(Core Path Link and  
Promoted routes)



**Section of Core Path 23 closed**

This map has been prepared by the  
Scottish Borders Council  
Active Travel and Access Team.  
For further details contact:  
[activetravel@scotborders.gov.uk](mailto:activetravel@scotborders.gov.uk)  
01835 825070





**Scottish Borders  
LAUDER to OXTON  
Core Path 13**

**NOTICE TO EXEMPT  
ACCESS RIGHTS FOR  
HEALTH AND SAFETY**

**16th February 2026 to  
end April 2026**

**Legend**




**AREA OF PATH CLOSURE**



Managed Path  
(Local Community)



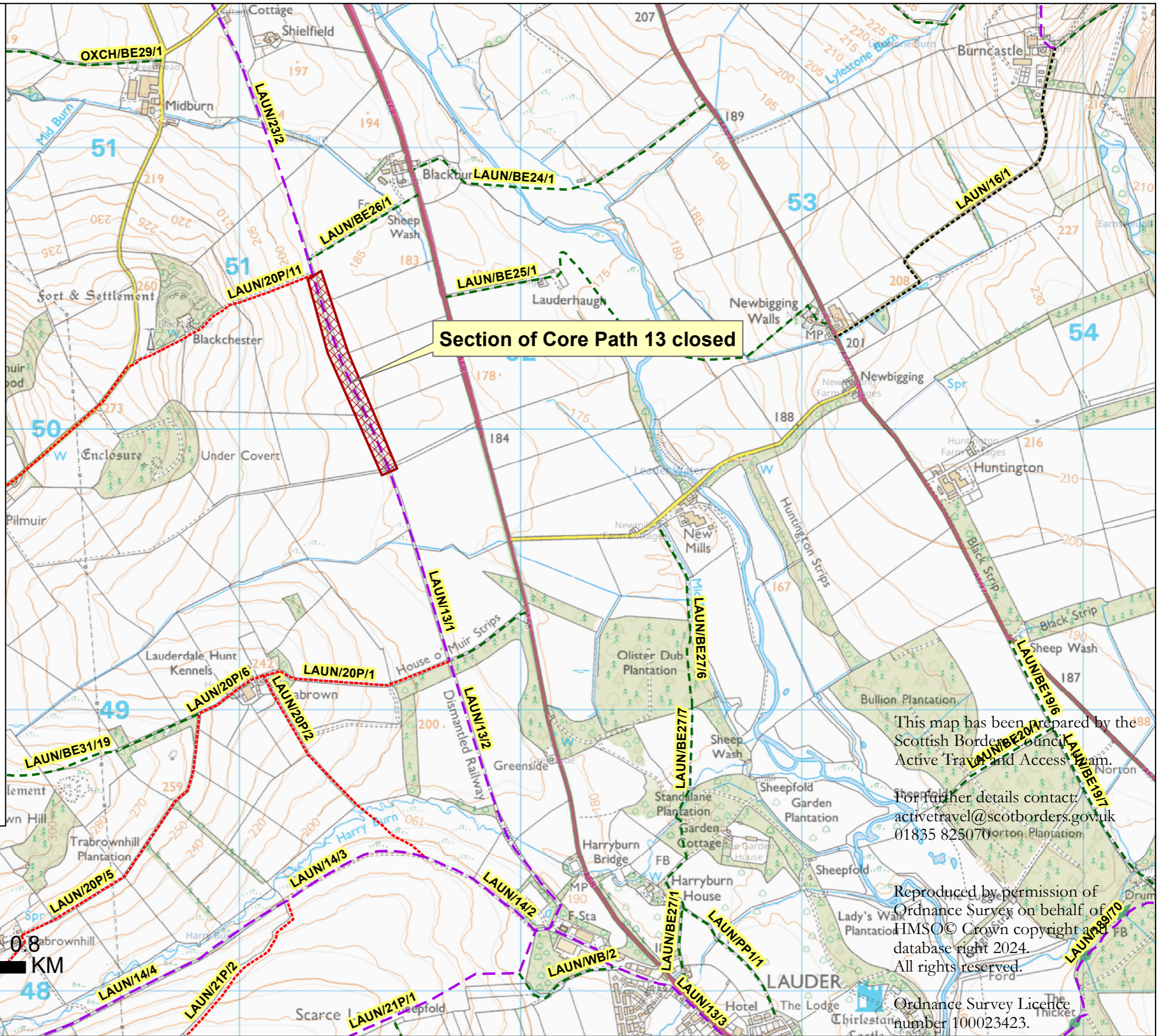
Managed Path SBC  
(Core Path,  
Promoted Route;  
Aspirational Core Path)



Other (Right of Way;  
Permissive/ Customary  
Path;  
Longer-term Aspirational Path)



Path Link on SBC Adopted  
Road (No Pavement)  
(Core Path Link and  
Promoted routes)



This map has been prepared by the Scottish Borders Council Active Travel and Access team.

For further details contact:  
activetravel@scotborders.gov.uk  
01835 825070

Reproduced by permission of Ordnance Survey on behalf of HMSO© Crown copyright and database right 2024. All rights reserved.

Ordnance Survey Licence number 100023423.

