







**Scottish Borders
Recommendation
for exemption from
access rights 12-2025
(as shown by pink border)
(as per 07-17 map)**

Legend

-  Managed Path
(Local Community)
-  Managed Path SBC
(Core Path,
Promoted Route;
Aspirational Core Path)
-  Other (Right of Way;
Permissive/ Customary
Path;
Longer-term Aspirational Path)
-  Path Link on SBC Adopted
Road(No Pavement)
(Core Path Link and
Promoted routes)

This map has been prepared by the
Countryside Access Ranger Service
in Outdoor access part of
active travel team
of Scottish Borders Council.

For further details contact:
activetravel@scotborders.gov.uk
01835 825070

Reproduced by permission of
Ordnance Survey on behalf of
HMSO© Crown copyright and
database right 2025.
All rights reserved.

Ordnance Survey Licence
number 100023423.

