

Borders Abbeys Way Selkirk area (Core path 1)

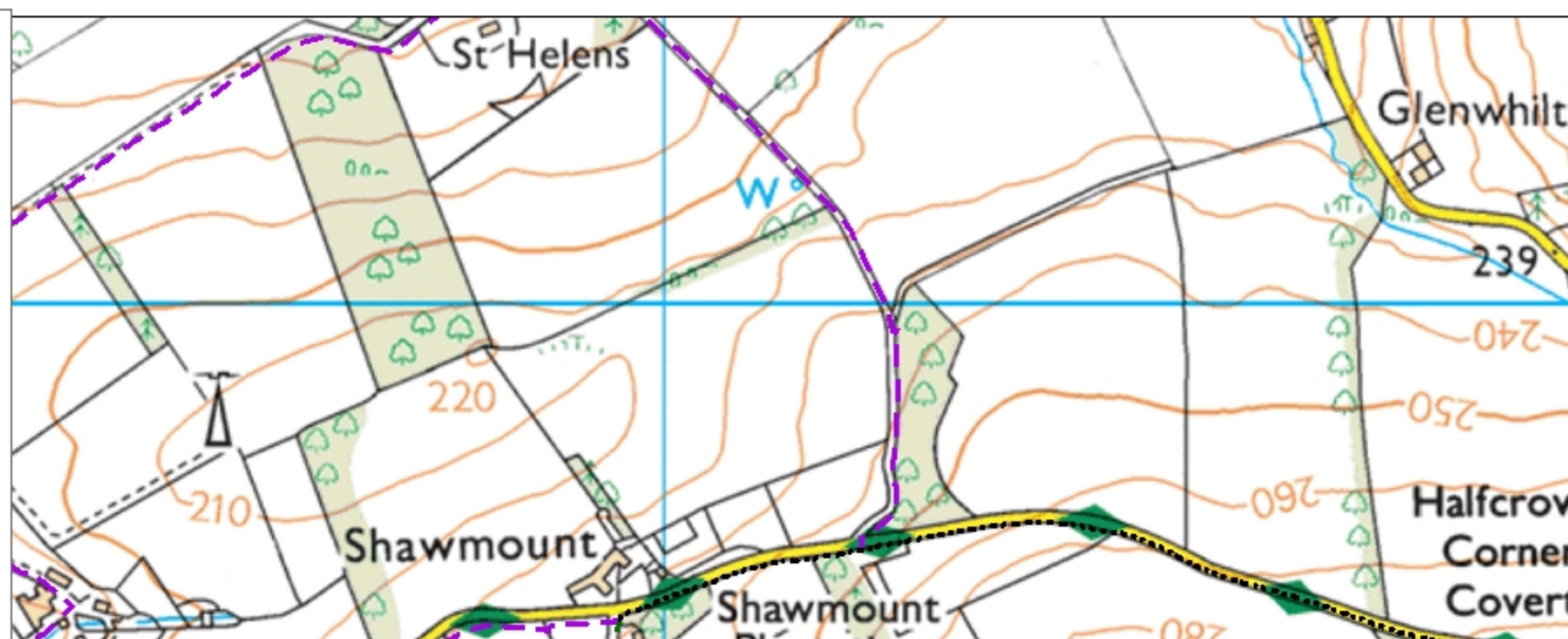
**BORDERS ABBEYS WAY BRIDGE AT BUXTON
ESSENTIAL REPAIR WORK
AUTUMN 2025**

15th September for approx 4 weeks

**During work to the stonework of this bridge.
access for walkers will be maintained
and at times this will be via a temporary scaffold bridge**

**Cyclists/Horse riders please use
a different route when required during work.**

**Apologies for any inconvenience
during this essential repair work.**



This map has been prepared by the
Countryside Access Service
part of Active travel team
of Scottish Borders Council.






For further details contact:
activetravel@scotborders.gov.uk
01835 825070

Reproduced by permission of
Ordnance Survey on behalf of
HMSO © Crown copyright and
database right 2025.
All rights reserved.

Ordnance Survey Licence
number 100023423.

Legend

-  Managed Path SBC
(Core Path,
Promoted Route;
Aspirational Core Path)
-  Other (Right of Way;
Permissive/ Customary
Path;
Longer-term Aspirational Path)
-  Path Link on SBC Adopted
Road(No Pavement)
(Core Path Link and
Promoted routes)

