

SCOTTISH BORDERS COUNCIL
NOTICE TO EXEMPT LAND FROM ACCESS RIGHTS
NEWCASTLETON FOREST
2 AND 3 AUGUST 2025

Notice is hereby given under Section 11(9) of the Land Reform (Scotland) Act 2003 ("the Act") that on 28 July 2025 the Scottish Borders Council made the Scottish Borders Council (Newcastleton Forest) (Exemption from Access Rights) Order 2025 ("the Order") under Section 11(1) of the Act.

The effect of the Order is to exempt the following land from the access rights which would otherwise be exercisable in respect of that land by virtue of Part 1 of the Act:

1. That area of land owned by Rock UK Forestry Scotland as outlined and cross-hatched in brown on the map marked "Newcastleton Forest" annexed hereto. National Cycle Network Route 10 will remain open.

The purpose for which the Order is made is to accommodate the safe operation of the British Marathon Championships Mountain Bike Event.

The Order will be in effect as follows:
from 13:00 to 16:00 on Saturday 2 August 2025 and
from 09:00 to 16:00 on Sunday 3 August 2025,
unless revoked earlier.

A copy of the Order illustrating the exempted land can be inspected at www.scotborders.gov.uk/downloads/download/357/path_closures or at Council Headquarters, Newtown St Boswells and the Council's Contact Centre at High Street, Hawick and may be inspected there free of charge during normal business hours when offices are open.

RON KIRK
Solicitor and Proper Officer

Council Headquarters
Newtown St Boswells
Melrose
TD6 OSA
28 July 2025

This is the map marked "Newcastleton Forest" referred to in the foregoing Notice to Exempt Land from Access Rights by the Scottish Borders Council.




NOTICE TO EXEMPT LAND FROM ACCESS RIGHTS UNDER LAND REFORM (SCOTLAND) ACT

NEWCASTLETON FOREST

Legend



AREA EXEMPT

-  Managed Path SBC
(Core Path,
Promoted Route;
Aspirational Core Path)
-  Other (Right of Way;
Permissive/ Customary
Path;
Longer-term Aspirational Path)
-  Path Link on SBC Adopted
Road(No Pavement)
(Core Path Link and
Promoted routes)

This map has been prepared by the
Countryside Access Ranger Service
of Scottish Borders Council.

For further details contact:
outdooraccess@scotborders.gov.uk
01835 825070

Reproduced by permission of
Ordnance Survey on behalf of
HMSO© Crown copyright and
database right 2024.
All rights reserved.

Ordnance Survey Licence
number 100023423.

