














Wind Development Applications in the Scottish Borders

November 2022









Status - Apps Over 5MW

-  Approved (Operational)
-  Approved (On Appeal)
-  Approved (Under Construction)
-  Approved on Appeal (Operational)
-  Approved on Appeal (Under Construction)
-  Pending Decision
-  Refused
-  Refused (On Appeal)
-  Withdrawn

Status - Apps Under 5MW

-  Pending Decision
-  Approved
-  Withdrawn
-  Refused

Height to Blade Tip (m)

-  10 - 30
-  30.1 - 60
-  60.1 - 90
-  90.1 - 120
-  120.1 - 150
-  150.1 - 180
-  180.1 - 210
-  210.1 - 240

Note:

App. Over 5MW - Areas shown are planning application extents with site access roads excluded.

App. Under 5MW - Displayed as points and do not show exact application boundaries. A single turbine is shown to indicate tip height, however the application may include multiple turbines. Locations may be approximated for display purposes. Exact locations are available on request

This map has been prepared by the GIS Team, Planning, Policy and Access, Regulatory Services. For further details contact: maps@scotborders.gov.uk 01835 824000. Reproduced by permission of Ordnance Survey on behalf of HMSO. © Crown copyright and database right 2023. All rights reserved. Ordnance Survey Licence number 100023423

