

Resilient Communities

Preparedness

Response

Recovery

Jim Fraser (Emergency Planning Officer)

Resilient Communities

Preparedness

1. Circulate weather warnings to Resilience Groups
2. Establish IMT within Council
3. Identify Command Structure (Gold, Silver, Bronze)
4. Open Command Centre (Bunker)
5. Establish Communication links (Internal & External)
6. Identify roles & responsibilities

Resilient Communities





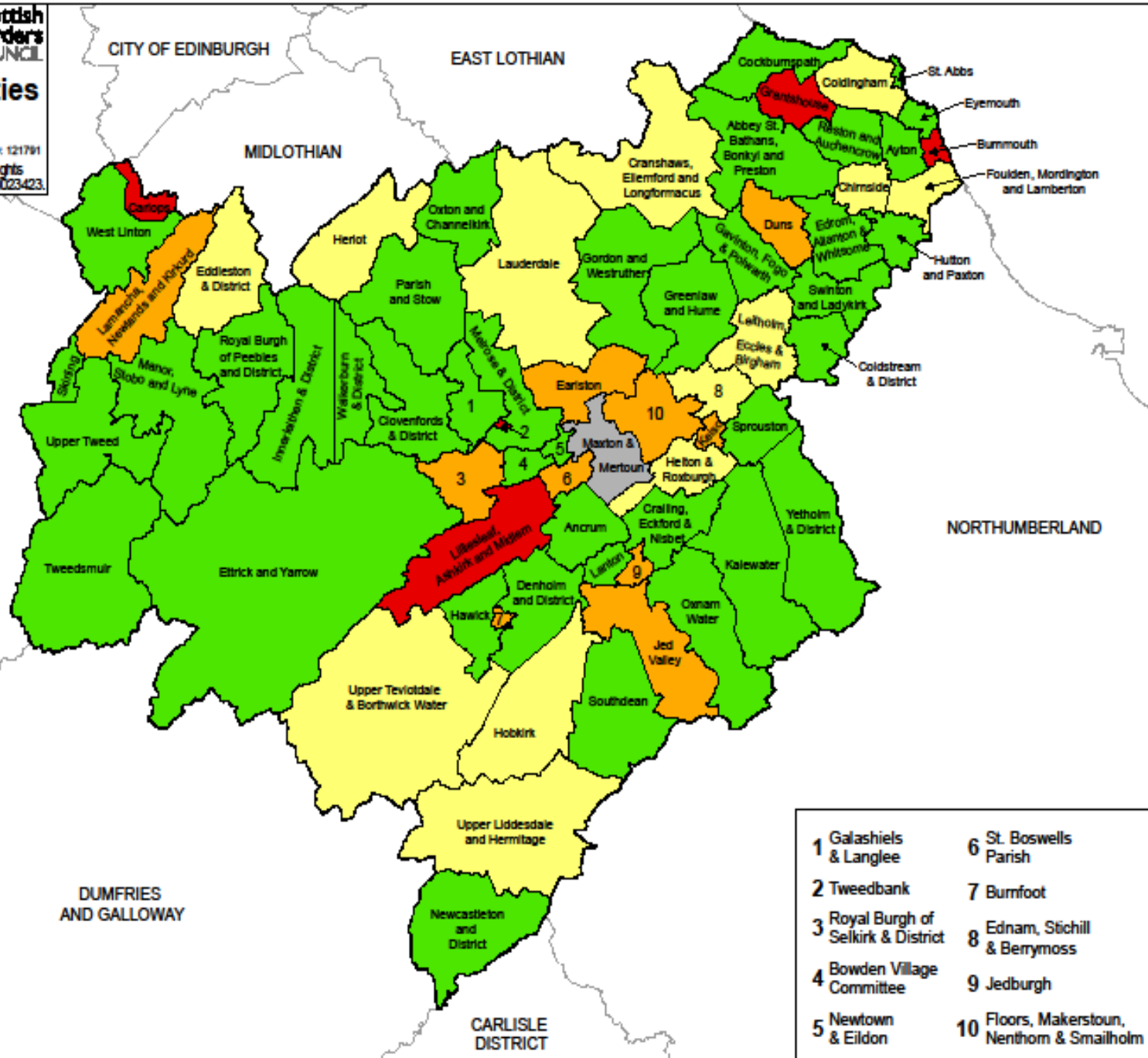
1:500,000
(A4)



Resilient Communities October 2017

IST ID: 121791

© Crown copyright and database right 2017. All rights reserved. Ordnance Survey Licence number 100023423.



40 ▲	Active
10 ▼	Progressing
13 ▲	Awaiting Update
1 —	Awaiting Presentation
5 —	Do not wish to join up

1	Galashiels & Langlee	6	St. Boswells Parish
2	Tweedbank	7	Burnfoot
3	Royal Burgh of Selkirk & District	8	Ednam, Stichill & Berry Moss
4	Bowden Village Committee	9	Jedburgh
5	Newtown & Eildon	10	Floors, Makerstoun, Nenthom & Smailholm

Resilient Communities

Benefits of a Resilient Communities Plan

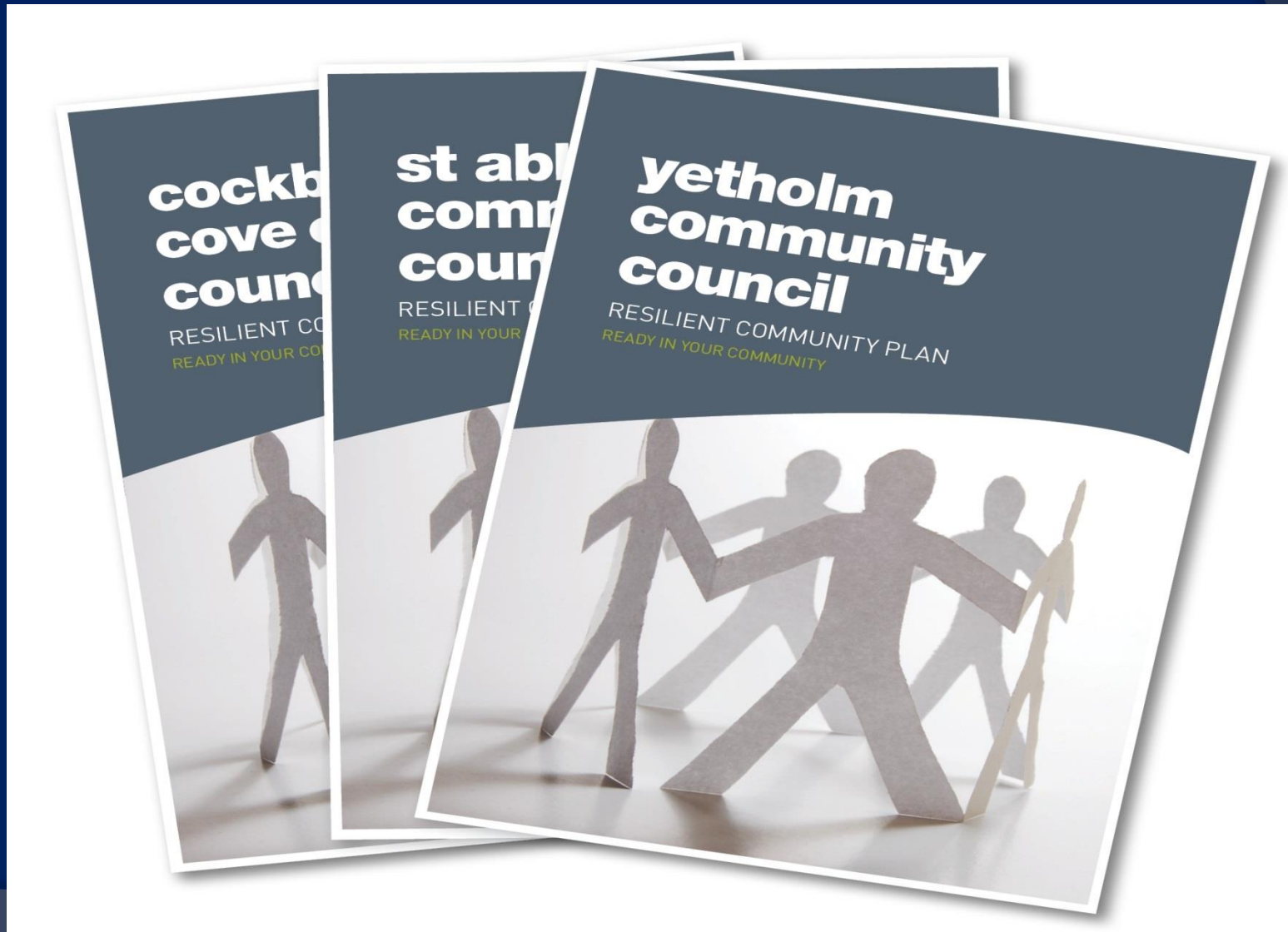
Volunteering and helping one another does not need to be organised centrally by government or by the local authority. Local Community Councils and individuals who are prepared and able to respond effectively, can deal with local issues, such as:-

- The clearing of snow from pathways of people who are unable to clear those themselves, to allow access etc.
- The clearing of snow from school and nursery access routes
- The placing of sandbags in risk areas to prevent flooding, placing domestic flood gates into position
- The delivery of supplies during severe weather, for example, shopping, water etc.
- Providing hot drinks and assistance within community centres and village halls
- Checking on neighbours to ensure their safety and well being during severe weather etc.

Resilient Communities

- ⦿ Local trained co-ordinator
- ⦿ Local response group of volunteers
- ⦿ Local resilience plan
- ⦿ Trained & exercised
- ⦿ Equipment supplied and available
- ⦿ Insurance
- ⦿ Sandbag Stores
- ⦿ Direct contact with Response Team

Resilient Communities



Resilient Communities

Plan Contents

- ⦿ Community profile maps
- ⦿ Flood event maps
- ⦿ Gritting Routes
- ⦿ Risk assessment
- ⦿ Call tree
- ⦿ Basic response information
- ⦿ Household emergency plan

Resilient Communities

The benefits for a Resilient Community

- First Aid & General Training
- Early warning of severe weather or other information
- Single point of contact for co-ordinators
- Equipment provision
- Communities are more able to recover and restore normality



SCOTTISH BORDERS ALERT



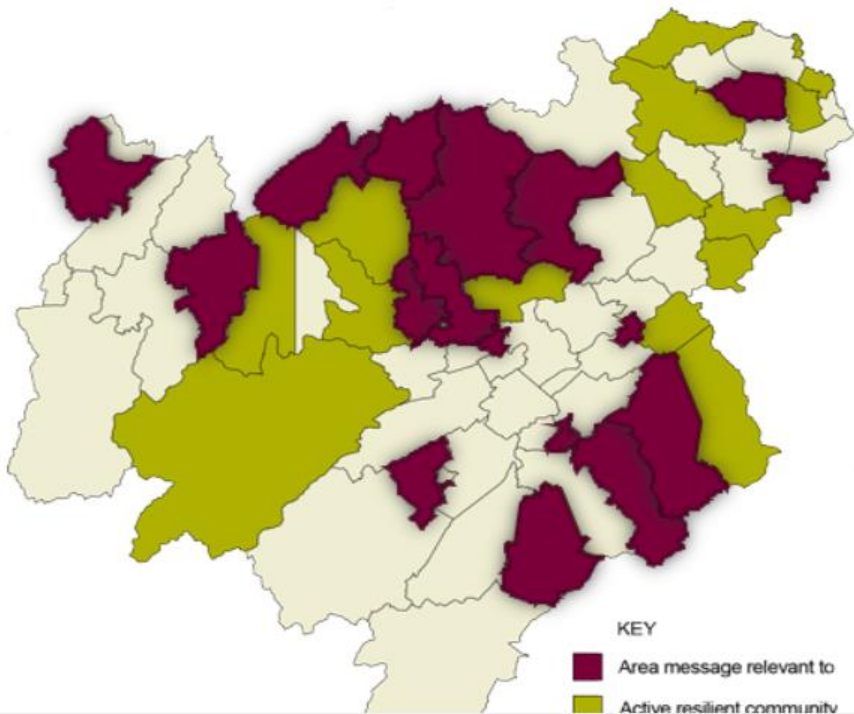
RESILIENT COMMUNITIES READY IN YOUR COMMUNITY

[Home](#) | [Info](#) | [Contact](#)

[Sign-up HERE](#)

[Log-in HERE](#)

CRANSHAWS, ELLEMFORD & LONGFORMACUS



Scottish Borders Alert (SBAlert) Community Messaging System

SB Alert is an online, secure, two-way community messaging system that allows authorised administrators to send dynamic and up-to-date messages to Resilient Communities groups, Neighbourhood Watches and other interested members of the community. The system is designed to put you in touch with the people and services that matter to you.

Messages are sent by email, telephone or text message by a range of approved information providers including Scottish Borders Council (SBC), Police Scotland, Scottish Fire & Rescue Service, and NHS Borders. You will receive alerts about severe weather, crime and community safety issues in your area (e.g. bogus callers, metal or farm thefts). The SBAlert system enables public sector agencies to work with the Resilient Communities groups and others in a new, efficient and secure manner.

Join hundreds of others in our online SB Alert community. Sign up to receive free crime and community safety alerts, along with crime prevention advice for the area where you live or work in the Scottish Borders - straight to your inbox or phone.

BREAKING NEWS

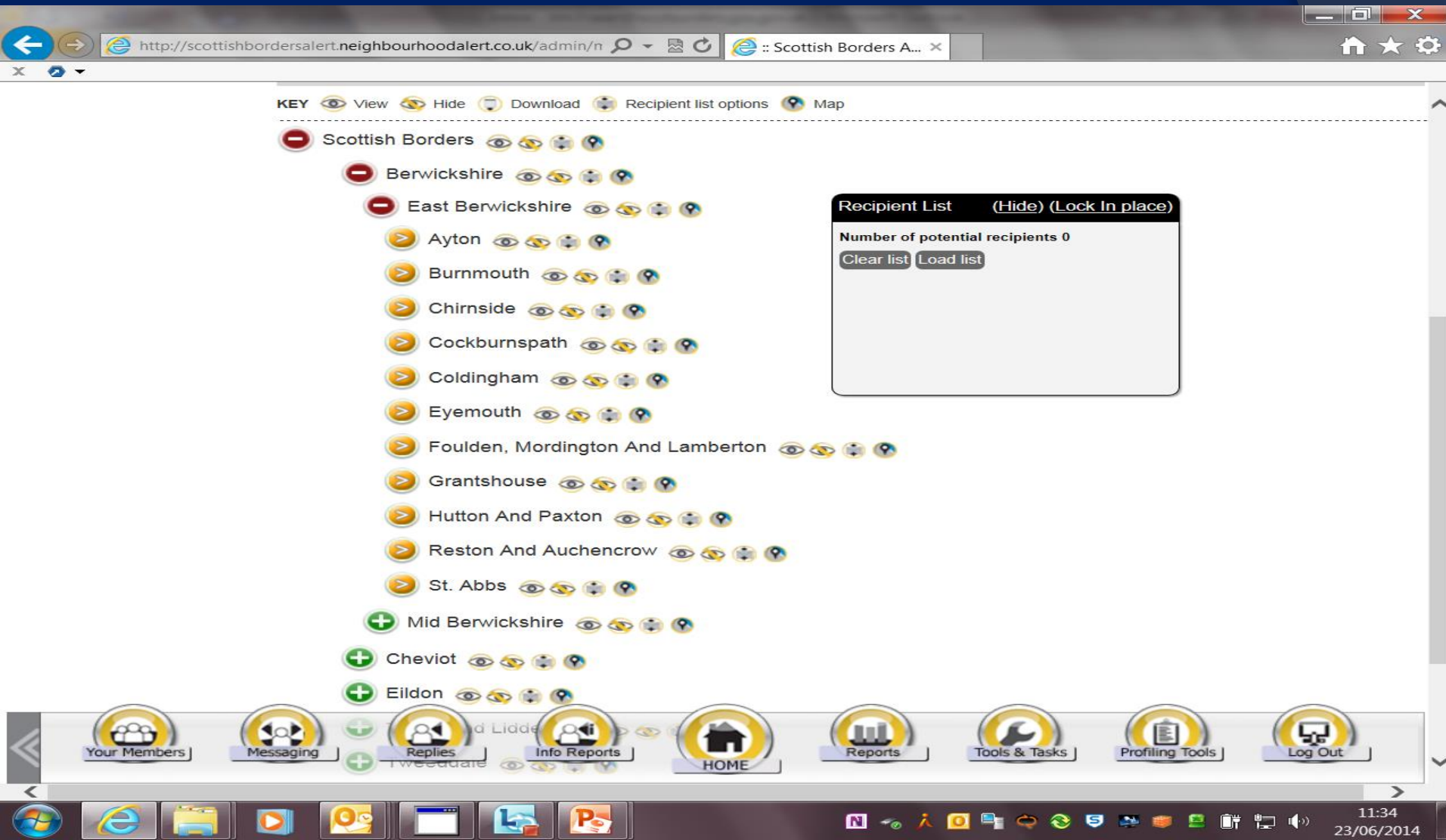
The Scottish Business Resilience Centre






Games Route Network






Hi {FULL_NAME}, I am sending out a reminder of the Games Route N...






Sent over 24 hrs ago - To 155 people






Resilient Communities













KEY  View  Hide  Download  Recipient list options  Map






Scottish Borders     






Berwickshire     






East Berwickshire     






Ayton     






Burnmouth     






Chirnside     






Cockburnspath     






Coldingham     






Eyemouth     






Foulden, Mordington And Lamberton     






Grantshouse     






Hutton And Paxton     

Reston And Auchencrow     

St. Abbs     

Mid Berwickshire     

Cheviot     

Eildon     

Recipient List (Hide) (Lock In place)

Number of potential recipients 0

Clear list Load list

Your Members Messaging Replies Info Reports HOME Reports Tools & Tasks Profiling Tools Log Out

11:34 23/06/2014

Resilient Communities

Recovery

- 23 days of the Bunker in operation
- 8 consecutive days (3rd Dec to 10th)
- 96 flood warnings
- 5 severe flood warnings
- 4 named storms (Desmond, Frank, Gertrude, Henry)
- Local Resilient Community Groups operated throughout this period.

Resilient Communities

Any Questions ??

jim.fraser@scotborders.gcsx.gov.uk

www.sbalert.co.uk